

APPENDIX I
PLATE MAPS

BAKER COUNTY
COMPREHENSIVE PLAN

84 11 20

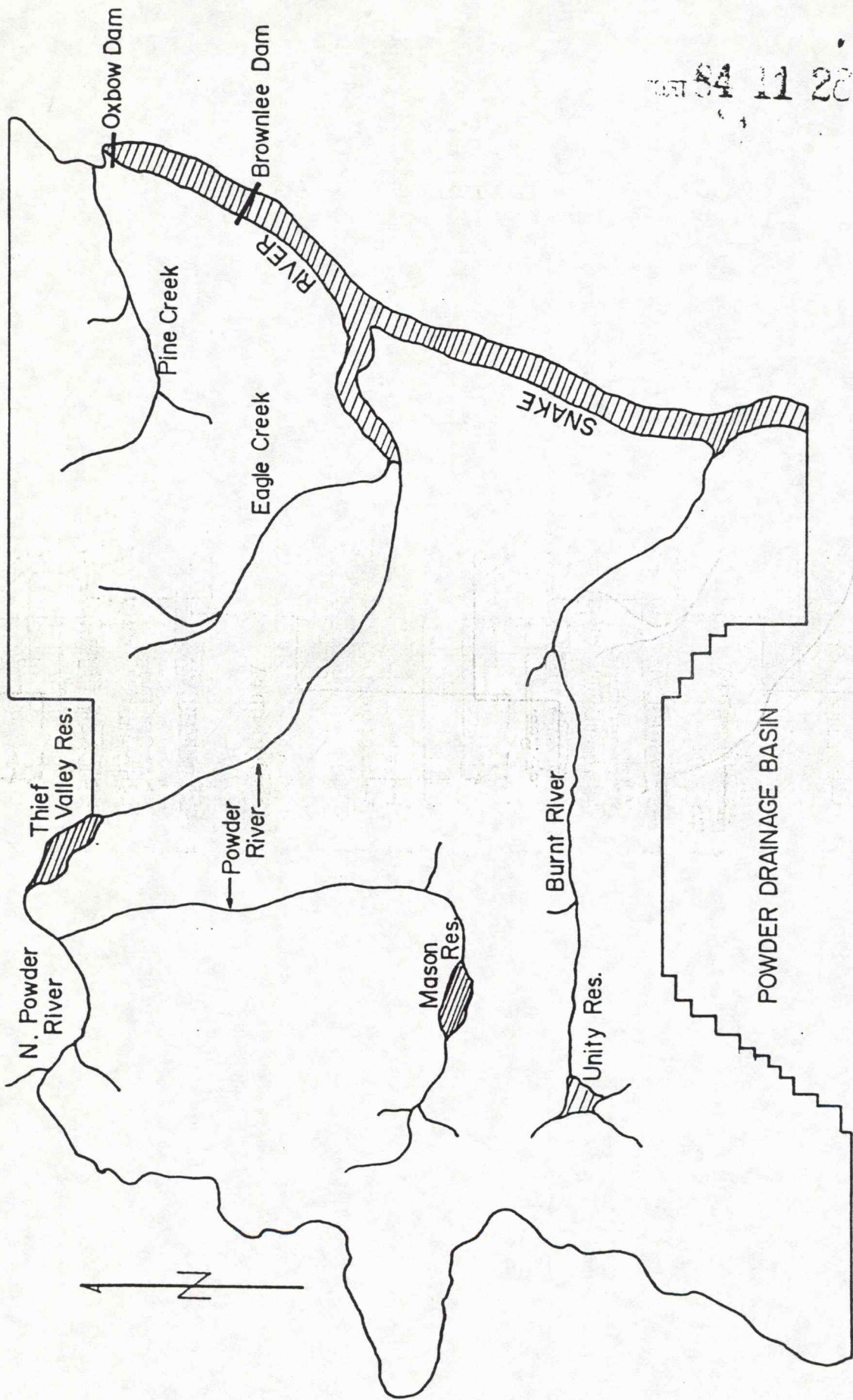
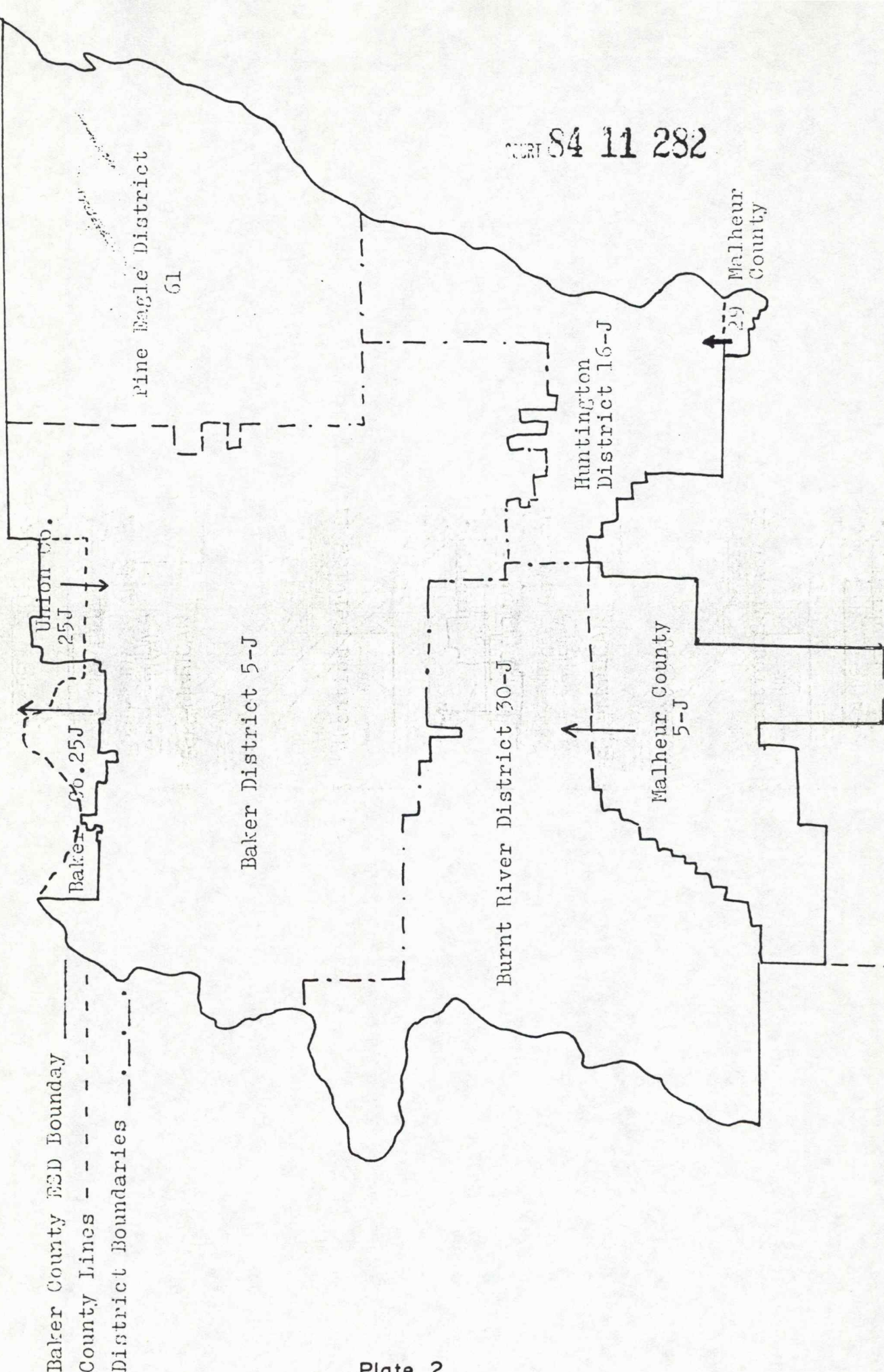


Plate I

Baker County Education Service District

84 11 282



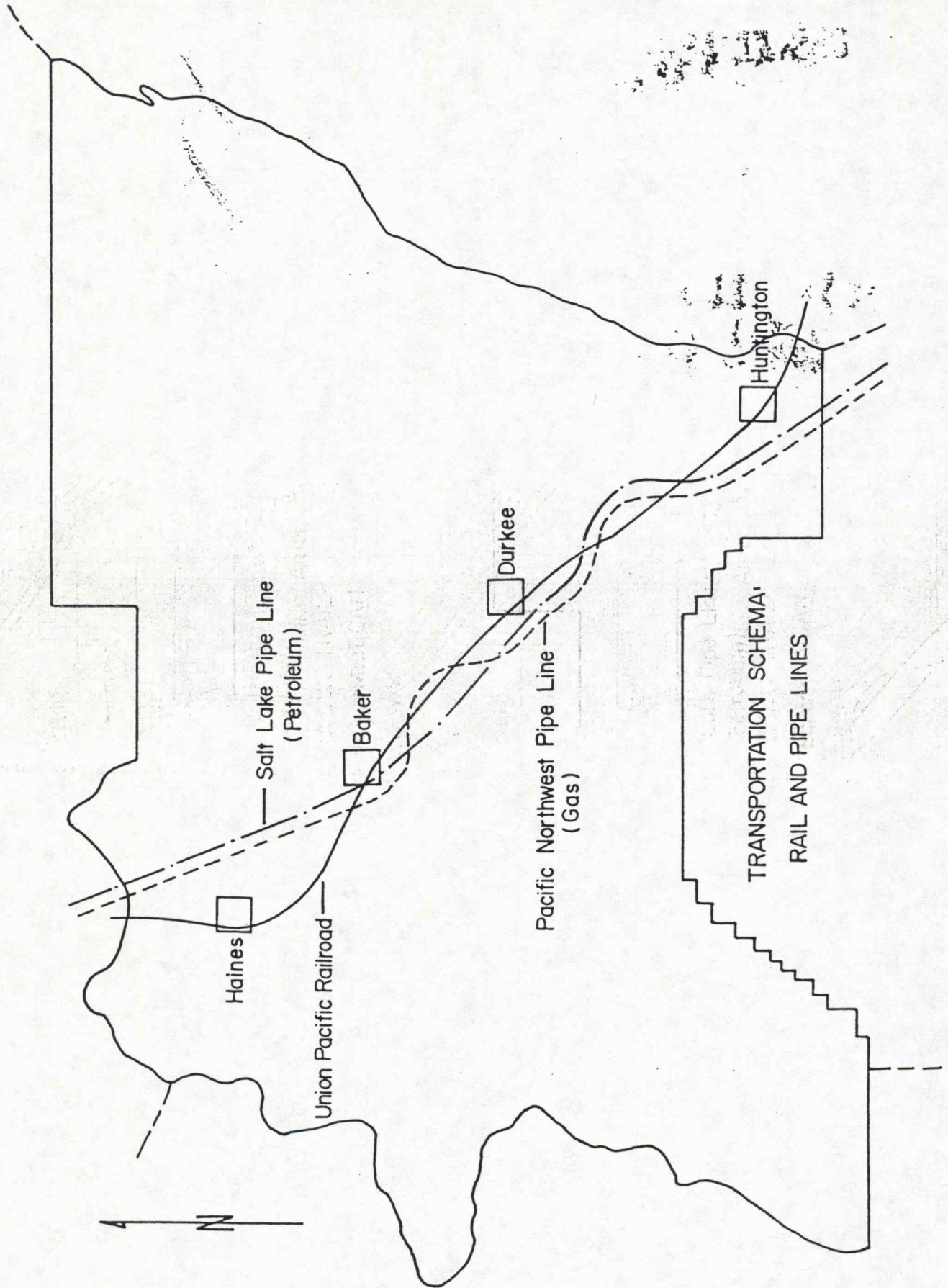


Plate 3

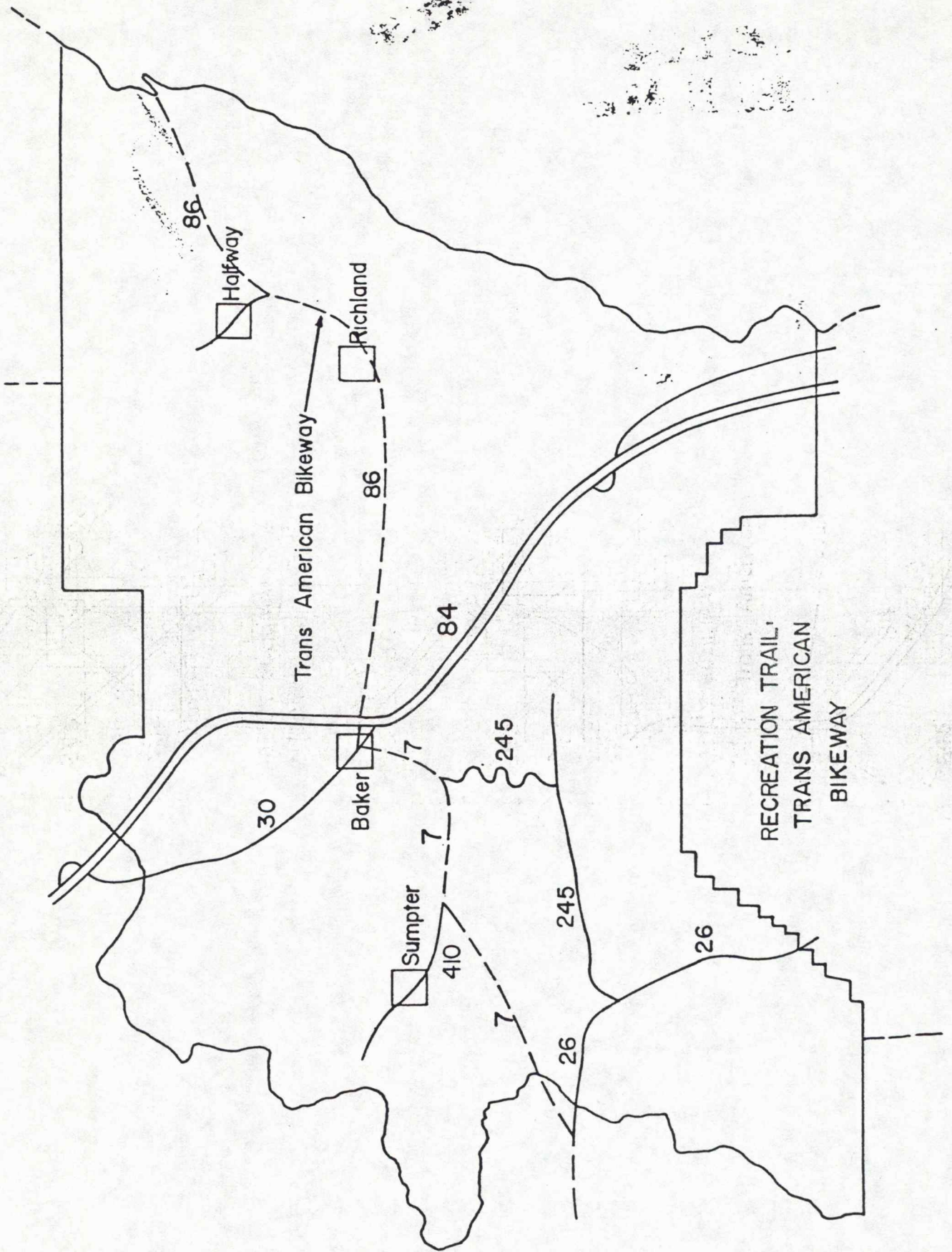
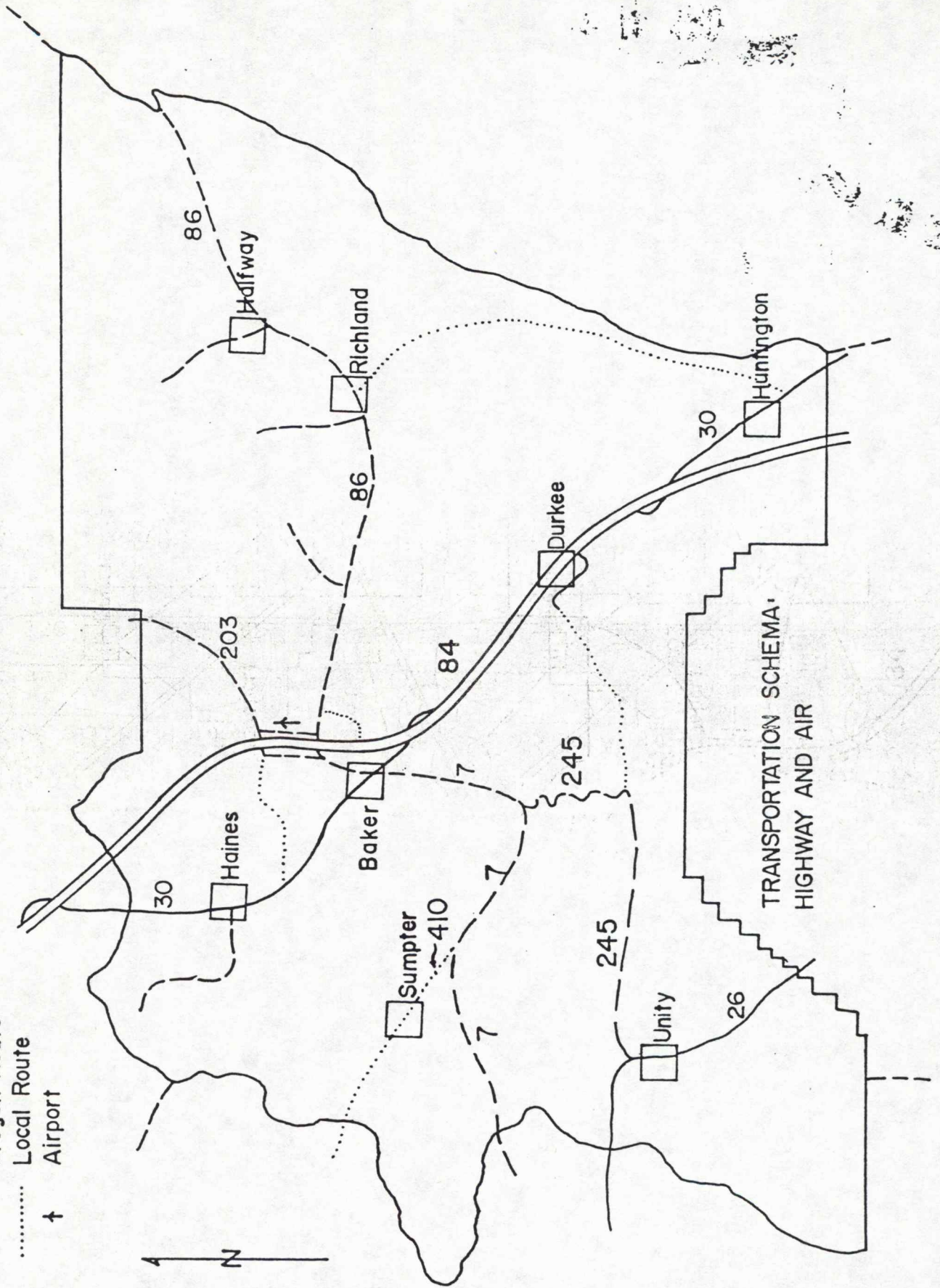


Plate 4

- ≡ Interstate Route
- U.S. Route
- - - Oregon Route
- Local Route
- ↑ Airport



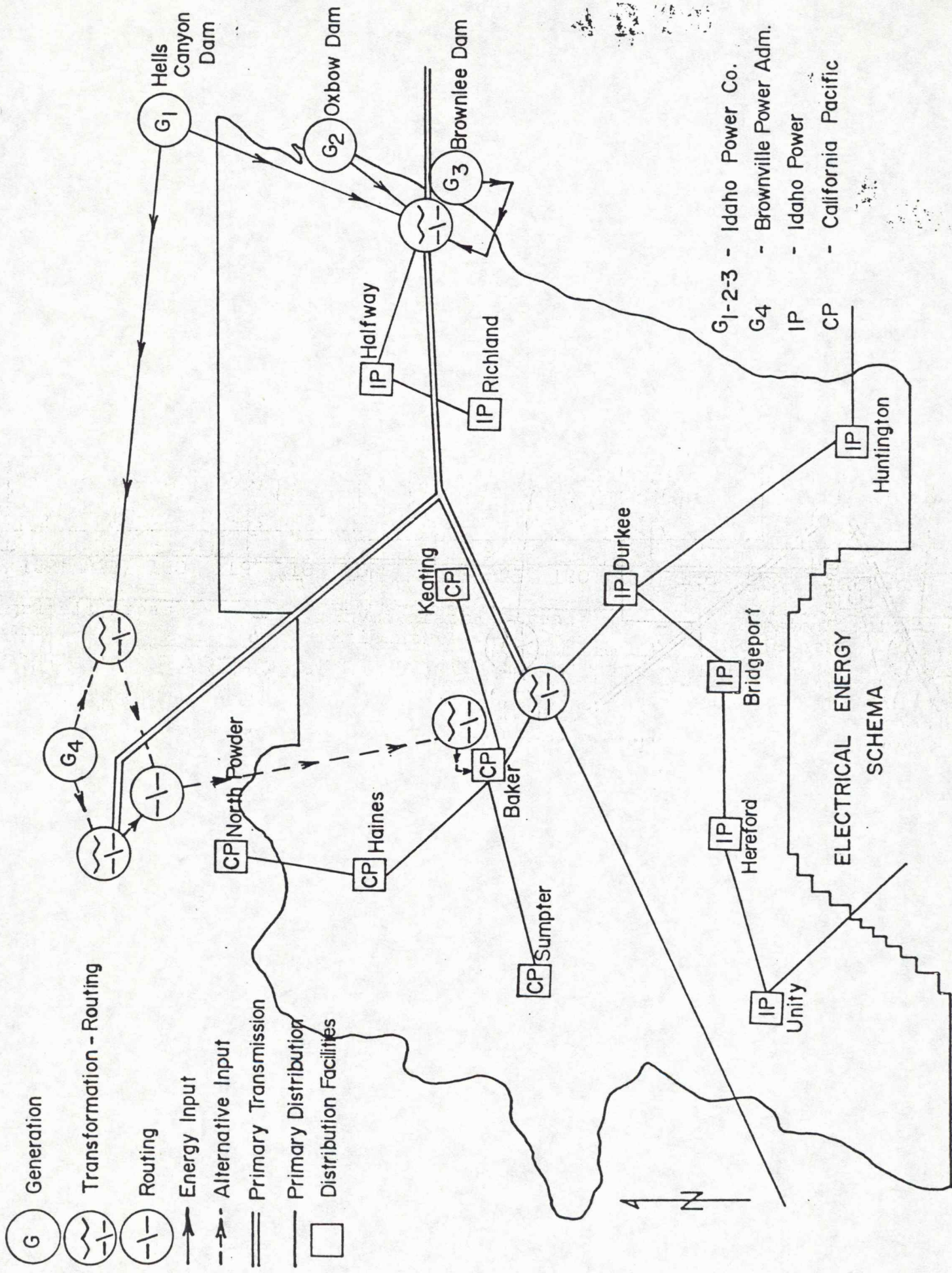
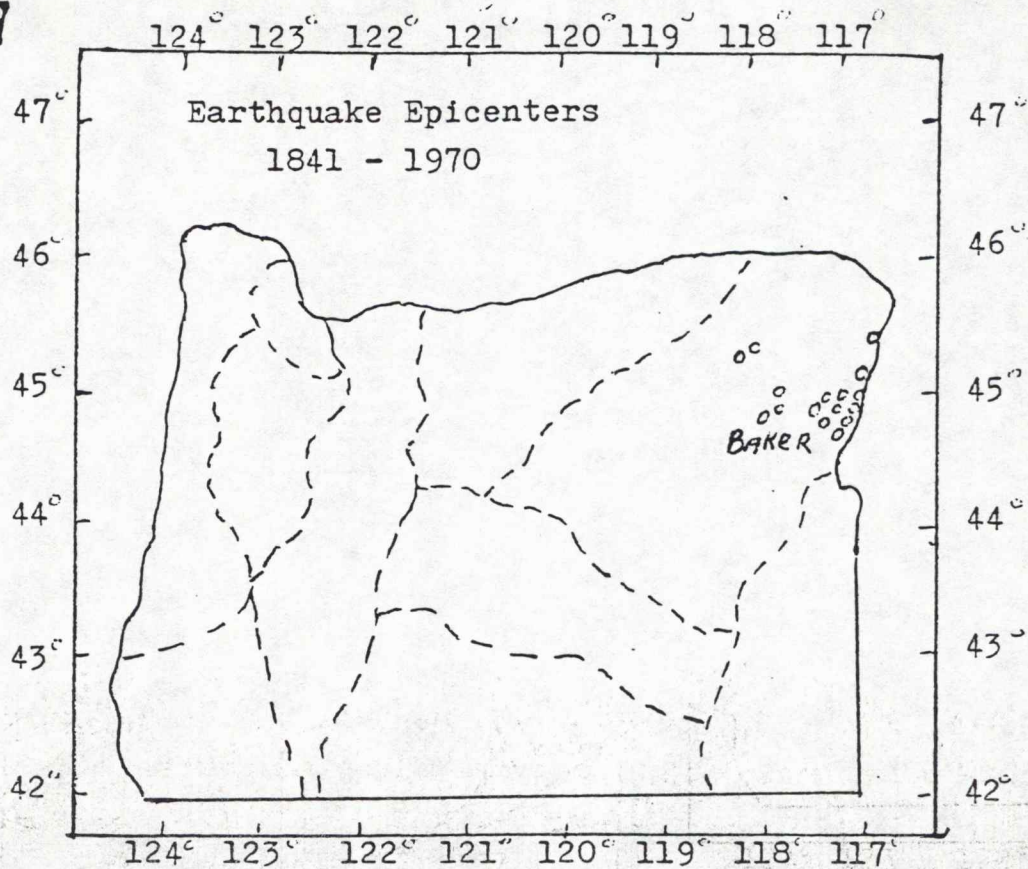
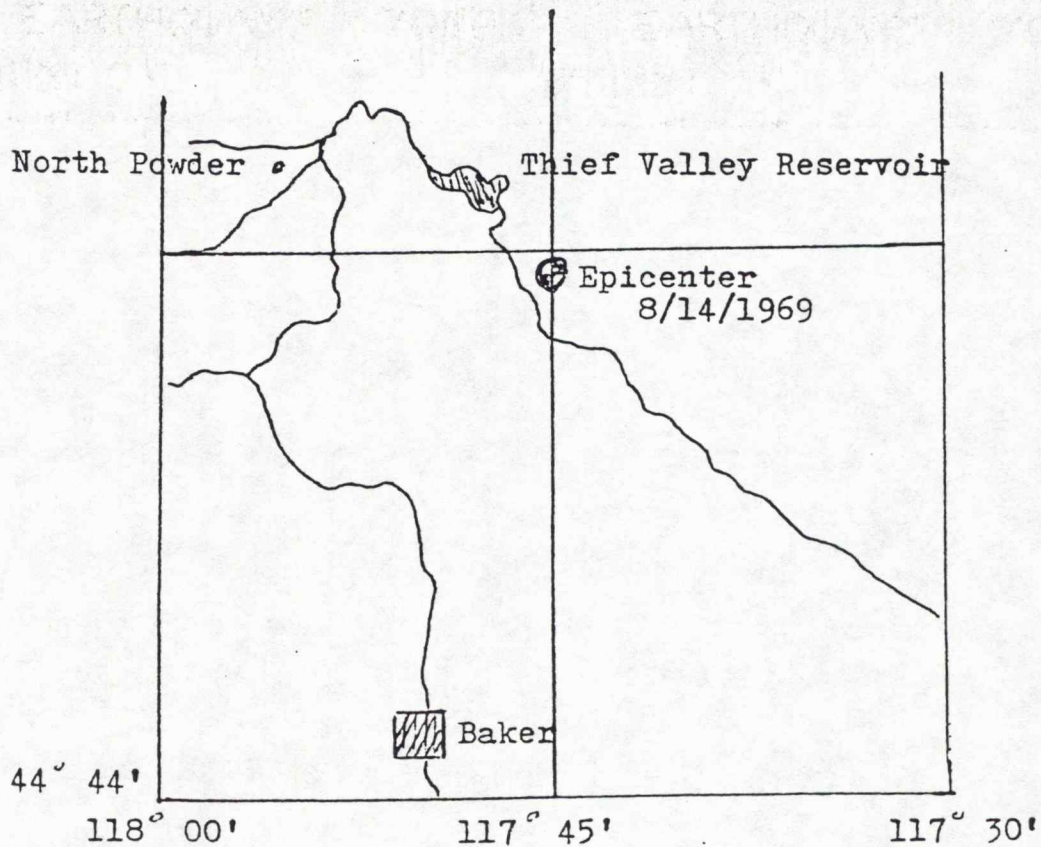


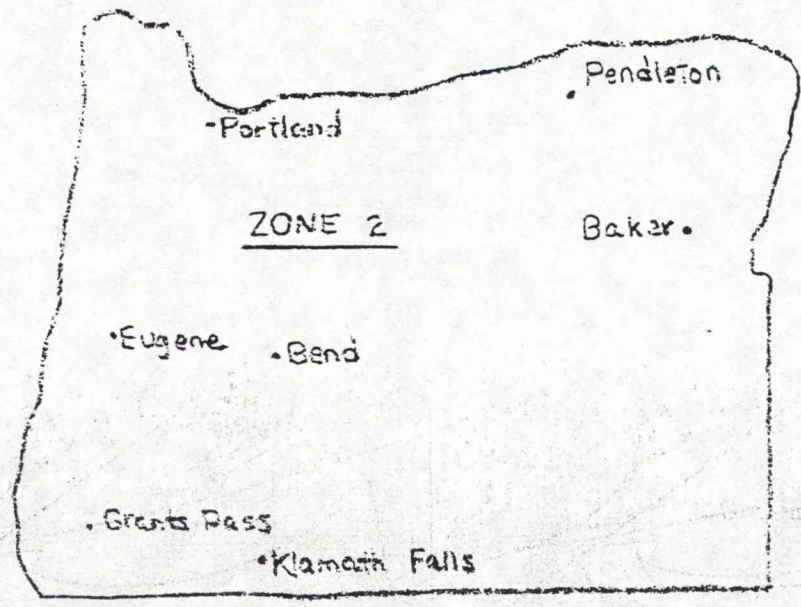
Plate 6

84 11 287

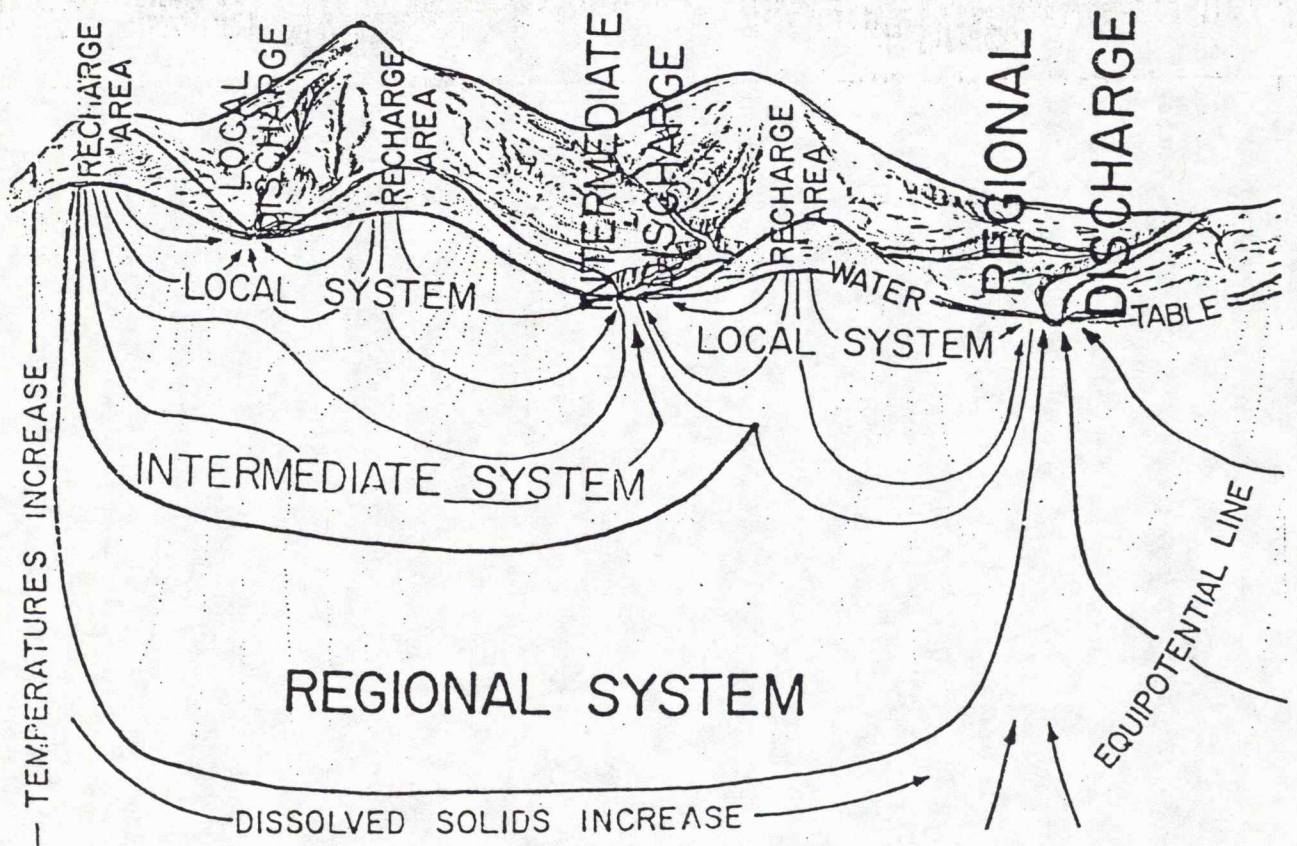
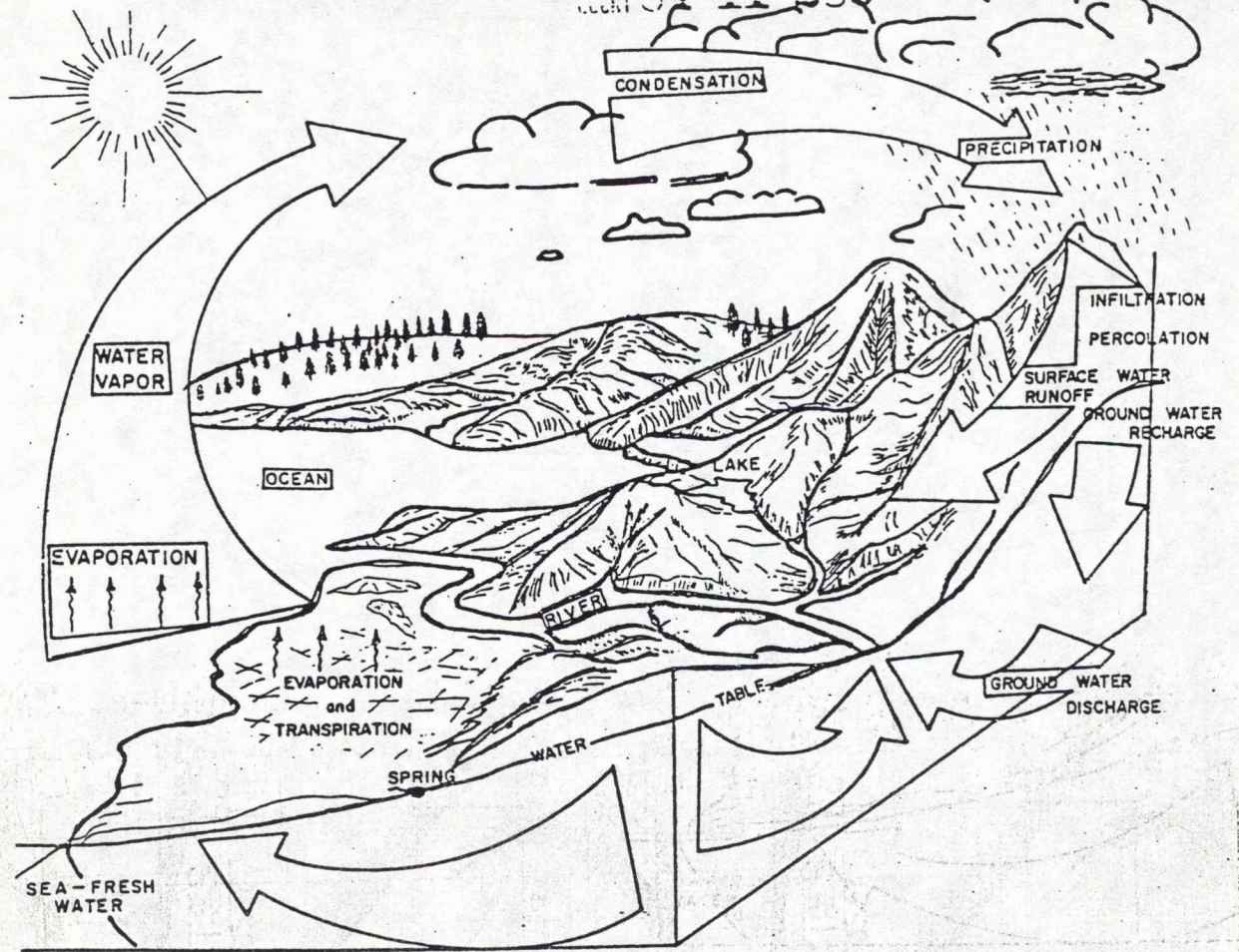


--- Physiographic Areas
o Epicenter





EARTHQUAKE ZONE
DESIGNATION



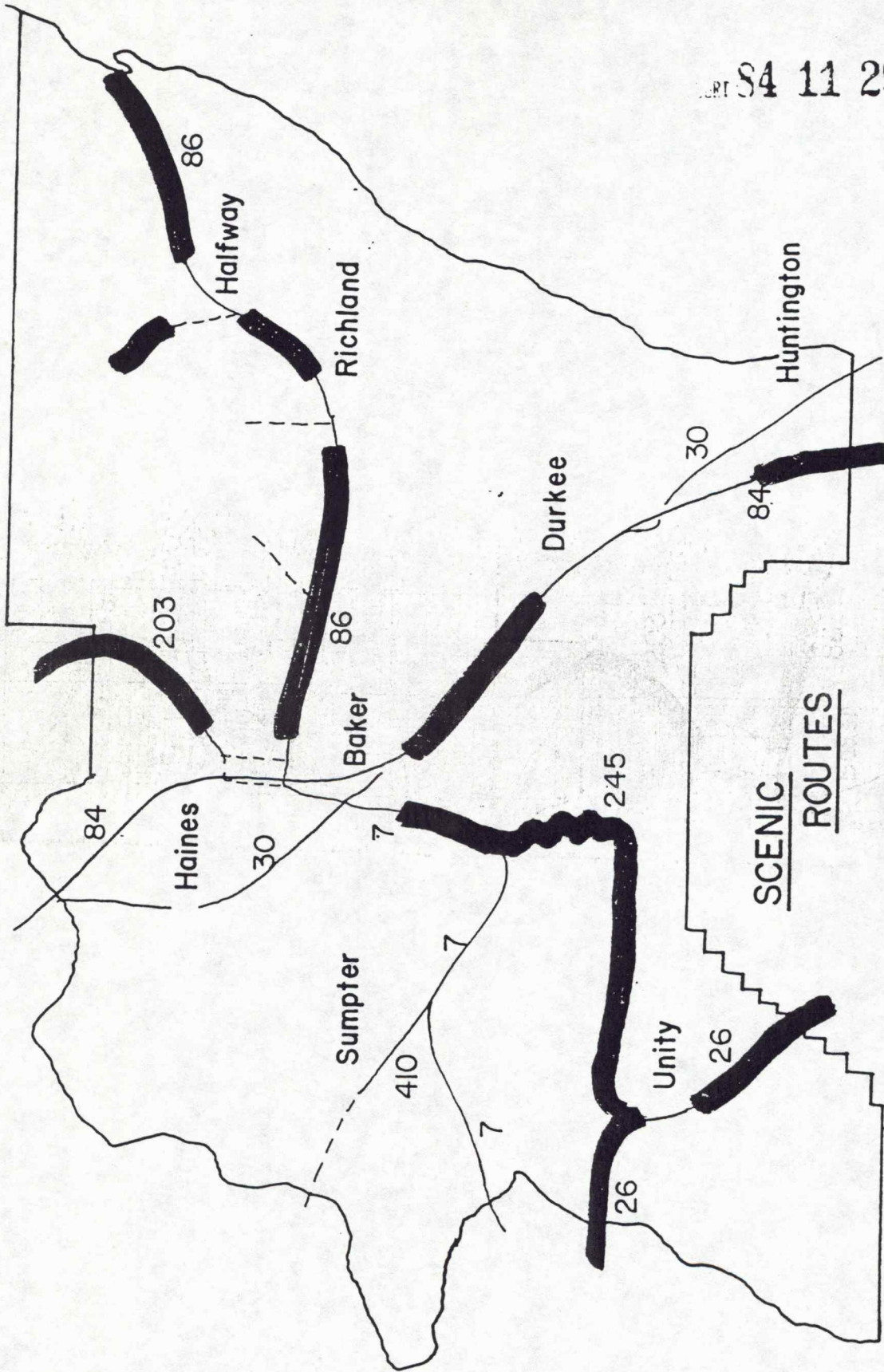
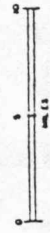
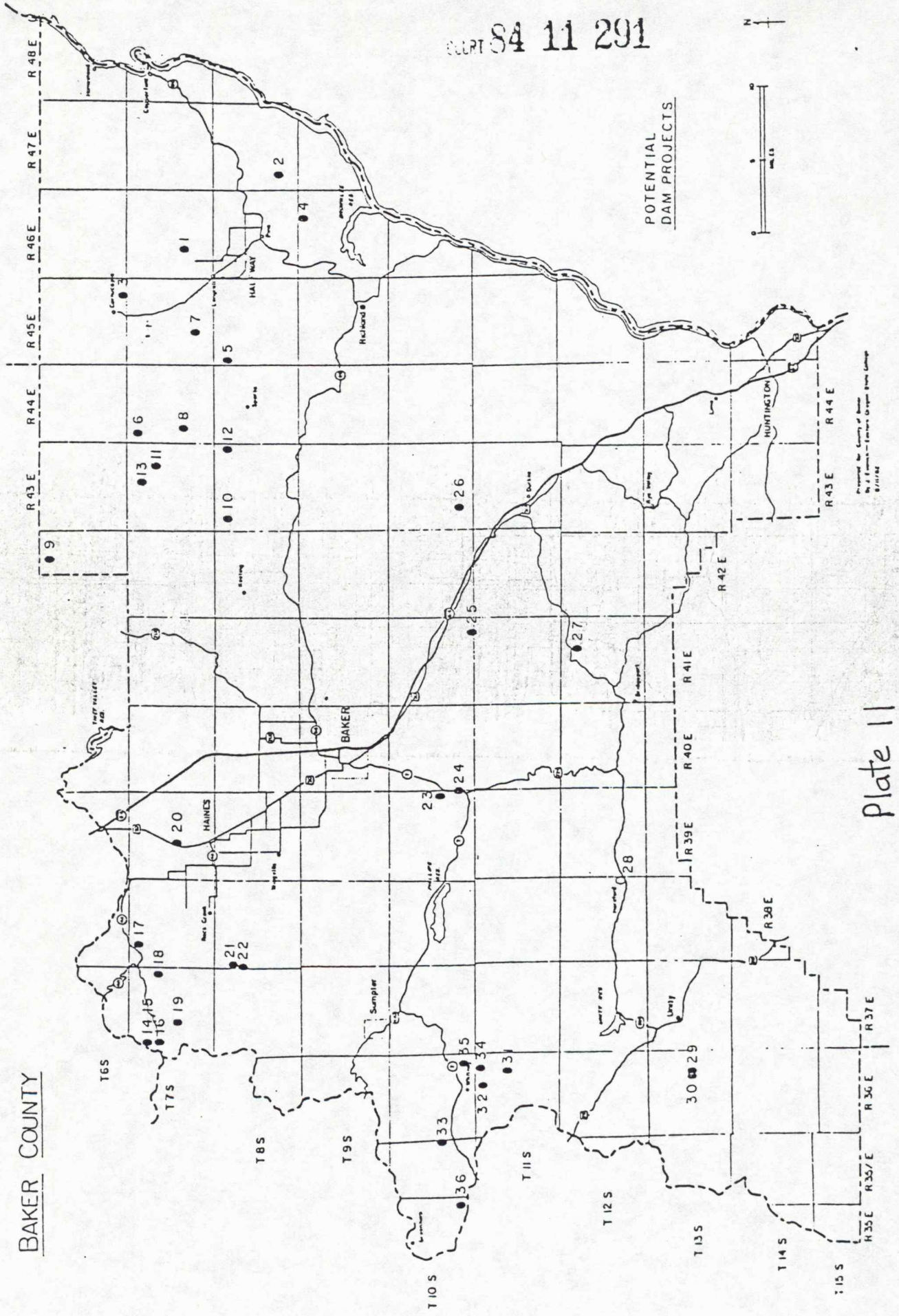


Plate 10



POTENTIAL DAM PROJECTS



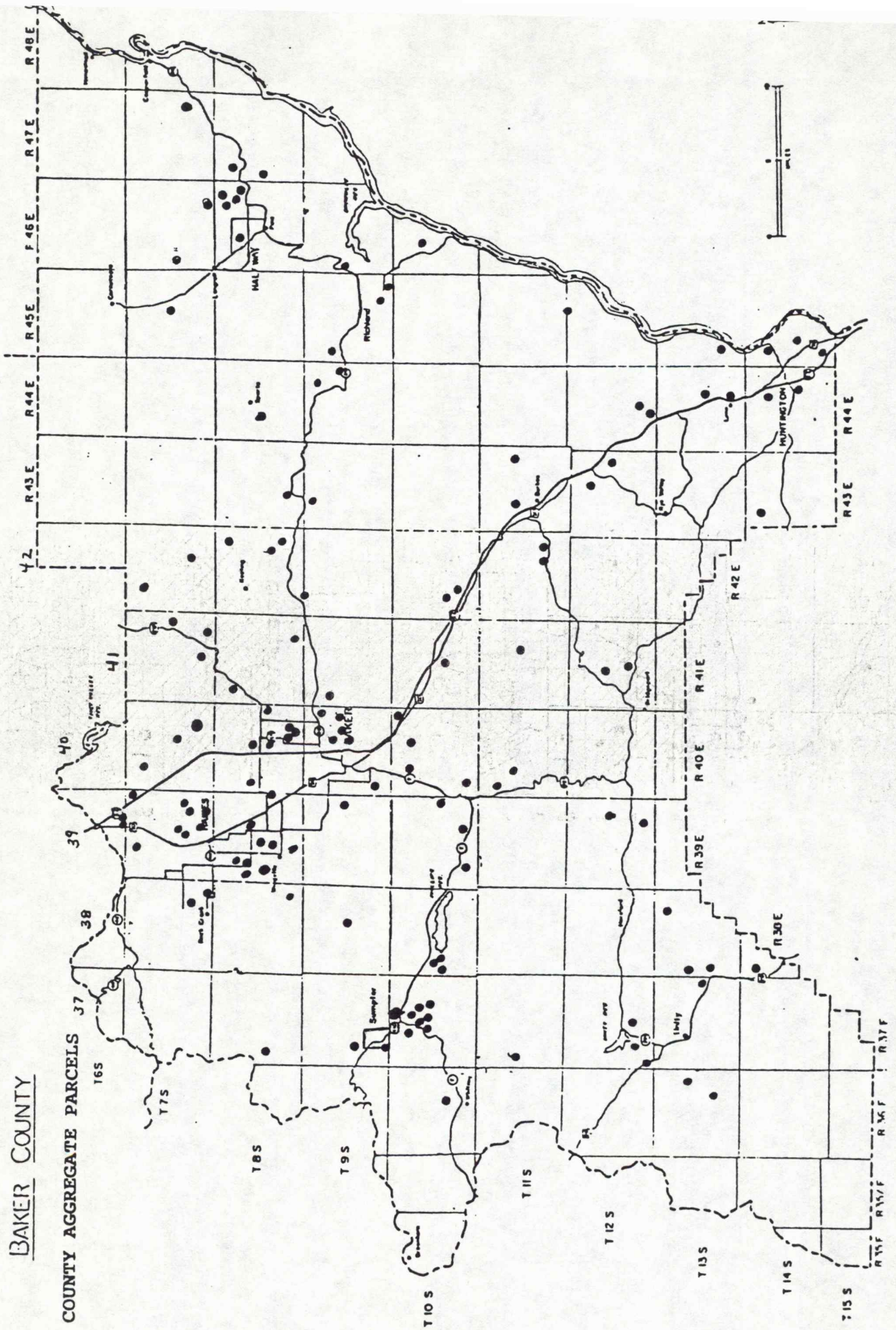
BAKER COUNTY

Plate 11

Prepared for the County of Baker
By J. L. Smith - Eastern Oregon State College
8/11/48

BAKER COUNTY

BAKER COUNTY AGGREGATE PARCELS



WALLOWA COUNTY

UNION COUNTY

IDAHO

BAKER COUNTY

MALHEUR COUNTY

GRANT COUNTY

RIVER

SNAKE

Halfway
10 years

Richland
20 years

Huntington
adequate for "long into future" (undefined)

AREA: 3085 square miles
1,974,400 acres

Haines
20 years

Baker
20+ years

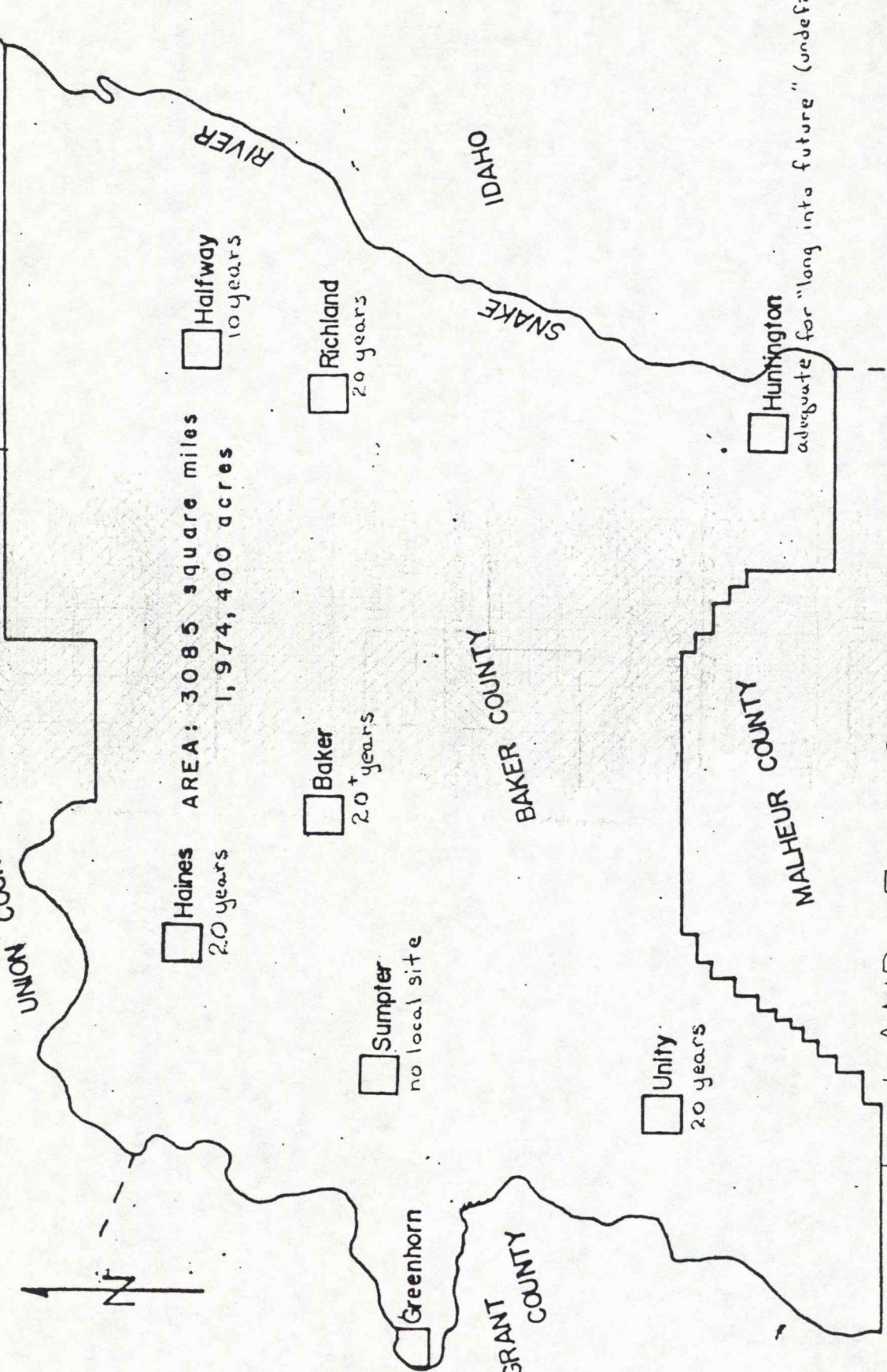
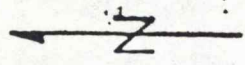
Sumpter
no local site

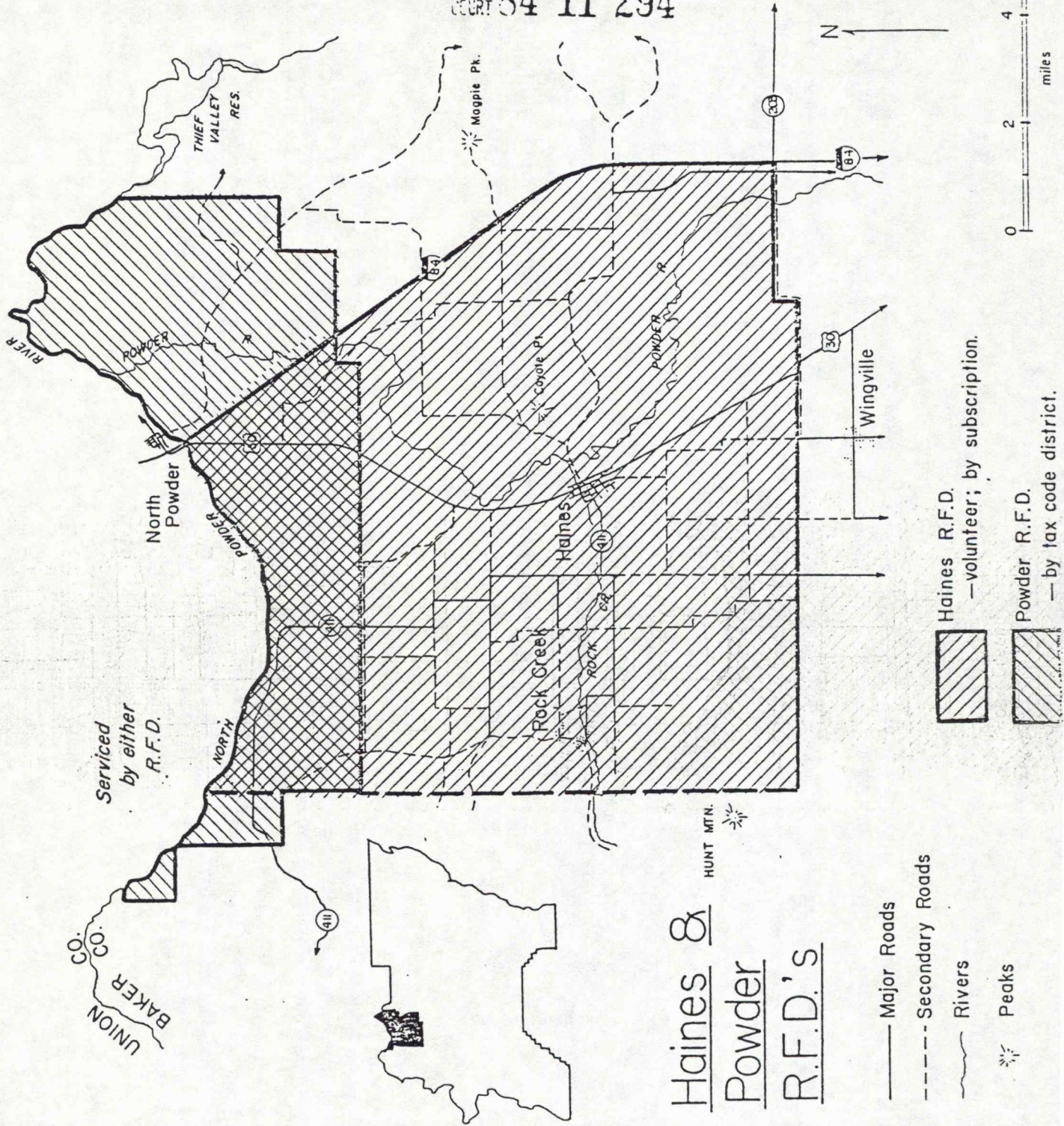
Greenhorn

Unity
20 years

LAND FILL CAPACITIES



1982 D.E.Q. Projections





Haines & Powder R.F.D.'s

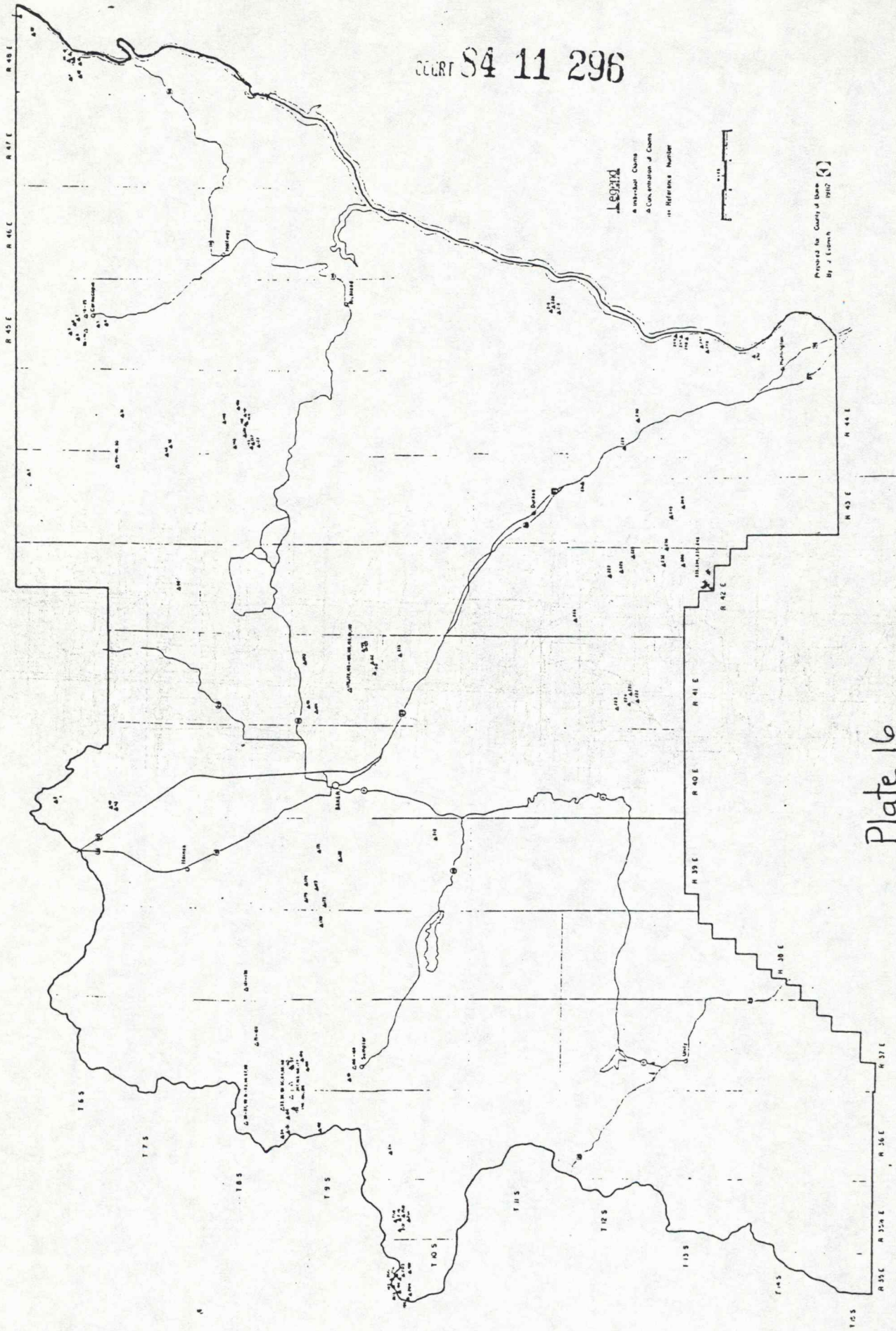
- Major Roads
- - - Secondary Roads
- ~ Rivers
- ★ Peaks

-  Haines R.F.D. — volunteer; by subscription.
-  Powder R.F.D. — by tax code district.

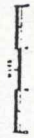
Serviced by either R.F.D.

BAKER COUNTY
 PATENTED MINING CLAIMS
 As of August, 1982

CURT S4 11 296



LEGEND
 ▲ Individual Claims
 △ Consolidated Claims
 ○ Reference Number



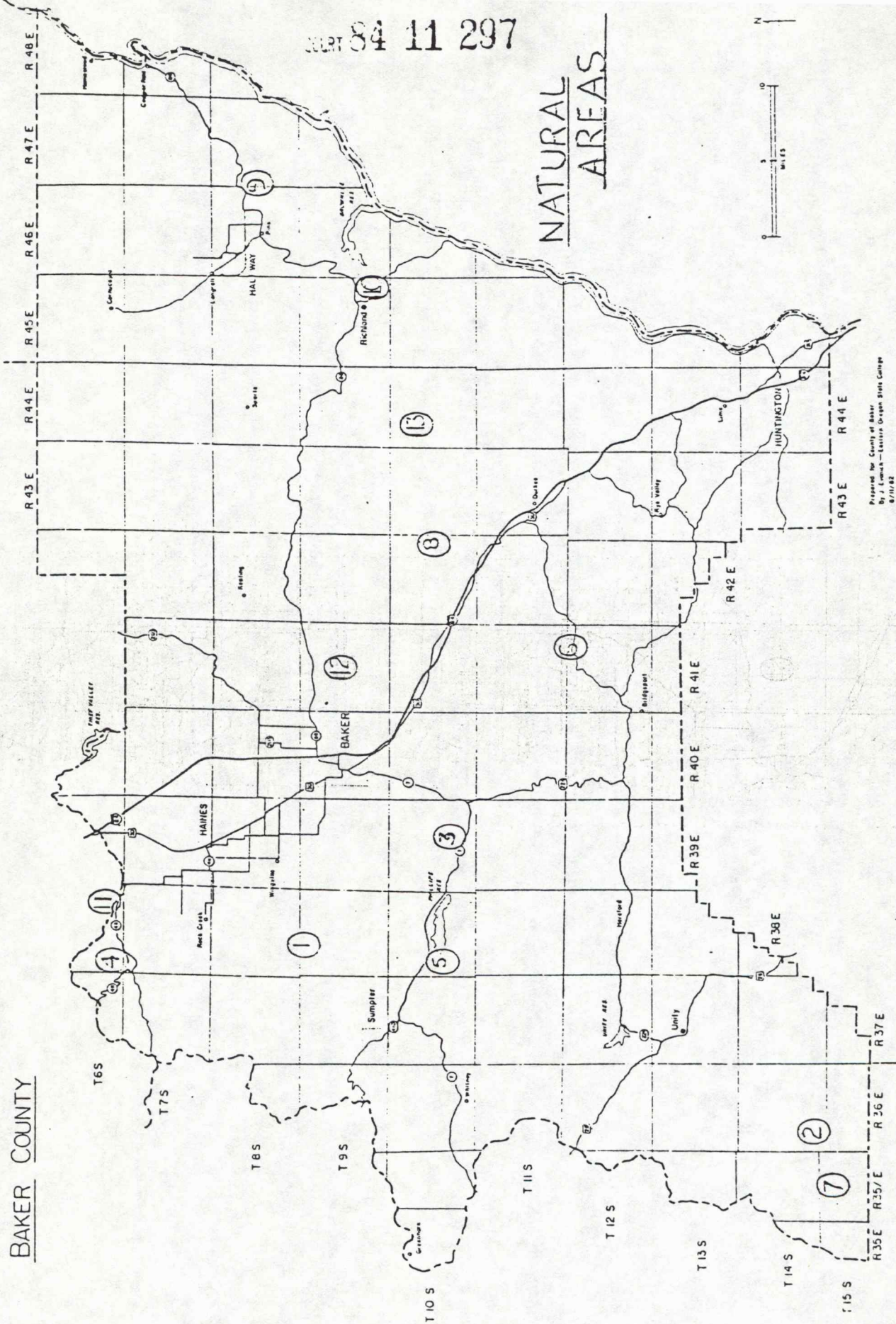
Printed for County of Baker
 By J. Lynch 1982

Plate 16

84 11 297

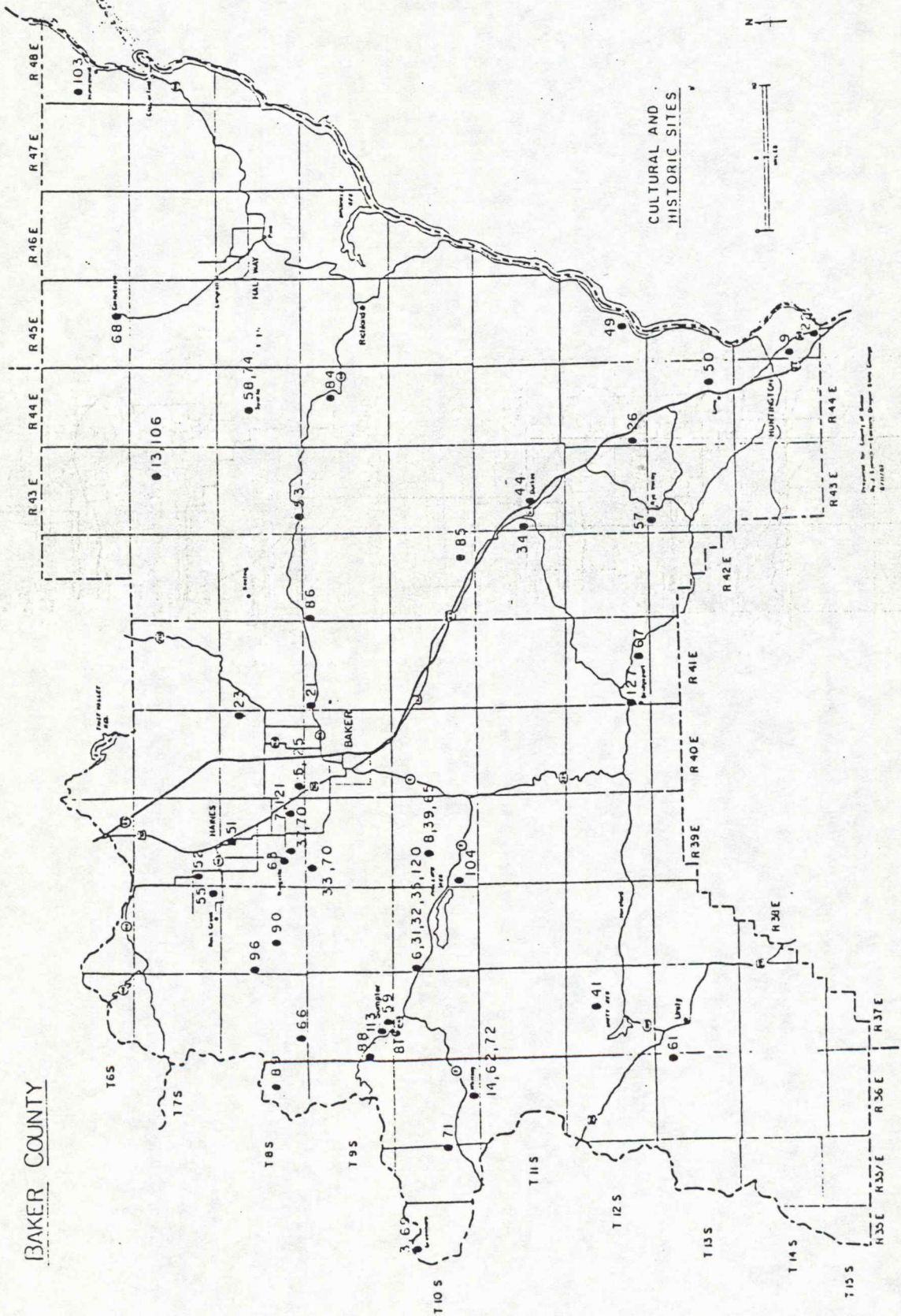
BAKER COUNTY

NATURAL AREAS



Prepared for County of Baker
By J. Lammack - Eastern Oregon State College
8/11/82

Plate 17



BAKER COUNTY

CULTURAL AND HISTORIC SITES

Plate 18